



POSODOBITEV  
PROSTORSKE  
PODATKOVNE  
INFRASTRUKTURE  
ZA ZMANJŠANJE  
TVEGANJ IN  
POSLEDIC POPLAV



**Olaf Magnus Østensen**  
**Statens kartverk**  
**Norwegian Mapping Authority**

- **Opening speech**

**OTVORITVENA KONFERENCA PROJEKTA**  
**(Project opening conference)**

Gospodarsko razstavišče Ljubljana, dvorana POVODNI MOŽ  
Ljubljana, 4. februar 2014

# Congratulations!



POSODOBITEV  
PROSTORSKE  
PODATKOVNE  
INFRASTRUKTURE  
ZA ZMANJSANJE  
TVEGANJ IN  
POSLEDIC POPLAV



Search [eeagrants.org](https://eeagrants.org)



NEWS

WHO WE ARE

WHAT WE DO

WHERE WE WORK

HOW TO APPLY

PARTNERSHIPS

RESULTS & DATA

News

## PROVIDING SCHOLARSHIPS TO ACADEMIC TALENTS

Funding is now available from the scholarship programmes in Estonia, Bulgaria, Spain and Slovenia. Liina Junolaine from Estonia is currently enjoying...



NEWS



*We strengthen bilateral relations with 16 EU countries*

# A long journey ...



POSODOBITEV  
PROSTORSKE  
PODATKOVNE  
INFRASTRUKTURE  
ZA ZMANJŠANJE  
TVEGANJ IN  
POSLEDIC POPLAV



- My first engagement with the EEA and Norway Grants – early 2010
- First discussions on the Slovenian project – early 2011
- Norwegian state visit – May 2011



# Background



POSODOBITEV  
PROSTORSKE  
PODATKOVNE  
INFRASTRUKTURE  
ZA ZMANJSANJE  
TVEGANJ IN  
POSLEDIC POPLAV



- A succesful project in the previous grant period
- focusing on the horizontal reference frame
- culminating in a visit in November 2010
- and now, ...  
also the E.L.F.-project

The cover of the presentation features the ELF logo (a blue globe with a yellow star) and the text 'ELF EUROPEAN LOCATION FRAMEWORK' at the top left. To the right of the logo is a row of 12 small portrait photos of the project team members. The main title 'The European Location Framework (ELF) Project – One Source for Reference Geo-Information for Europe' is centered in a large, dark blue font. Below the title, the text 'Presentation to: The Project Advisory Board meeting, Ispra' is followed by 'By: Olaf Østensen' and 'Date: 10<sup>th</sup> December 2013'. At the bottom, there is a small logo for the Competitiveness and Innovation Framework Programme (CIP) and the text 'the Competitiveness and Innovation Framework Programme (CIP) ICT Policy Support Programme (PSP) Call 6 Grant 325449' on the left, and 'EUROPEAN LOCATION FRAMEWORK' on the right.



# New project


- continued and strengthened collaboration



POSODOBITEV  
PROSTORSKE  
PODATKOVNE  
INFRASTRUKTURE  
ZA ZMANJŠANJE  
TVEGANJ IN  
POSLEDIC POPLAV



Kartverket



LANDMÆLINGAR  
ÍSLANDS



**'Modernization of spatial data infrastructure to reduce risks and impacts of floods'**

# The project



POSODOBITEV  
PROSTORSKE  
PODATKOVNE  
INFRASTRUKTURE  
ZA ZMANJSANJE  
TVEGANJ IN  
POSLEDIC POPLAV



- As relevant for Norway as for Slovenia,  
*... and many other countries!*



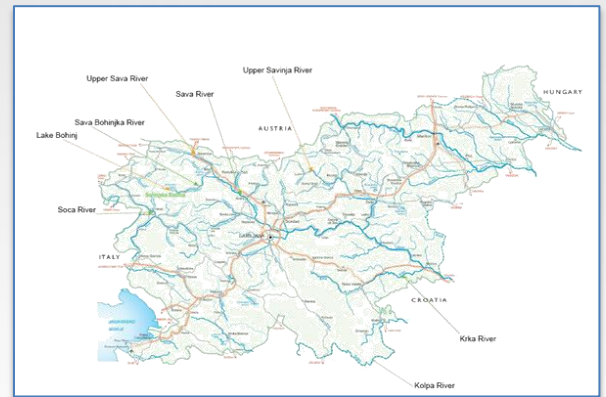
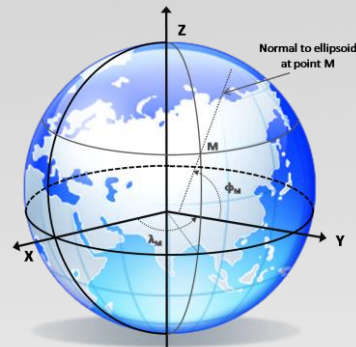
Pictures from recent flooding situations in Norway



POSODOBITEV  
PROSTORSKE  
PODATKOVNE  
INFRASTRUKTURE  
ZA ZMANJSANJE  
TVEGANJ IN  
POSLEDIC POPLAV



# Who are we to collaborate with you ...






# Norway Digital

## the National Geographical Infrastructure



POSODOBITEV  
PROSTORSKE  
PODATKOVNE  
INFRASTRUKTURE  
ZA ZMANJSANJE  
TVEGANJ IN  
POSLEDIC POPLAV



- More than 10 years old
- From isolated solutions to a national management concept
- More coordinated digital services across sectors and levels of administration
  - 612 partners of Norwegian public authorities

*Norge  
digitalt*



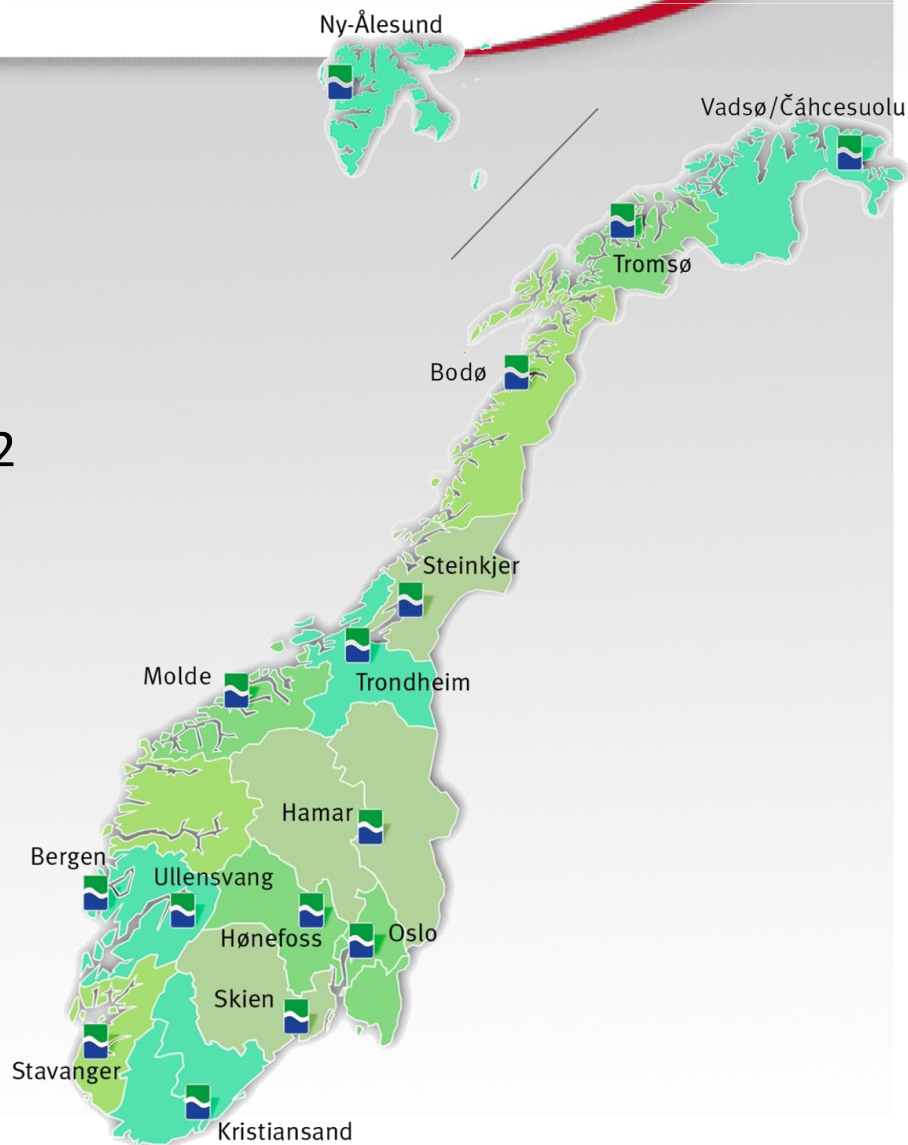
# Norwegian Mapping Authority



POSODOBITEV  
PROSTORSKE  
PODATKOVNE  
INFRASTRUKTURE  
ZA ZMANJSANJE  
TVEGANJ IN  
POSLEDIC POPLAV



- The national mapping authority
- Judicial registration authority
- 15 offices
- Turnover of NOK 984 million in 2012 ( approx. EUR 120 million)
- 850 employees
- Established in 1773
- Public agency under the Ministry of Local Government and Modernisation (previously under the Ministry of the Environment)





POSODOBITEV  
PROSTORSKE  
PODATKOVNE  
INFRASTRUKTURE  
ZA ZMANJSANJE  
TVEGANJ IN  
POSLEDIC POPLAV



# Our organisation



**Director General Anne Cathrine Frøstrup**

**IT**

**Strategy &  
Technology**

**Quality &  
Security**



**Deputy  
Director  
General**

**Knut Arne Gjertsen**

**Internal services**

**Geodesy**

**Per Erik Opseth**



**Land  
mapping**

**Erik Perstuen**



**Hydro-  
graphy**

**Evert Hendrik Flier**



**Land  
register**

**Turid Ellingsen**





POSODOBITEV  
PROSTORSKE  
PODATKOVNE  
INFRASTRUKTURE  
ZA ZMANJSANJE  
TVEGANJ IN  
POSLEDIC POPLAV



# The donor partners have...

- broad experience in
  - SDI building
  - co-operation in public sector
- broad commitment
  - EEA Grant
  - European affairs
    - EuroGeographics, Inspire, E.L.F.
  - International affairs at global level – e.g. UN-GGIM



***... all this, and more, we will use to make your project a success!***